



01
ESCALA: 1/4000

PLANTA DE SITUAÇÃO

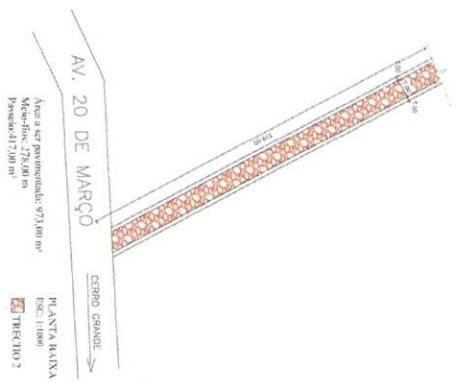
RUA A SER PAVIMENTADA



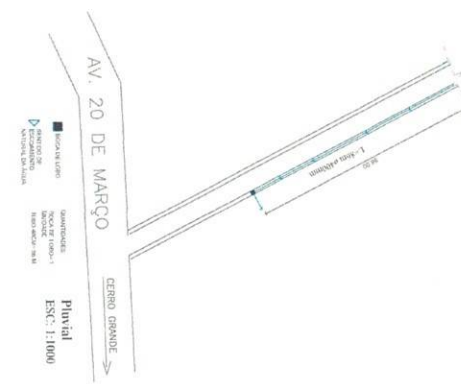
VISTA AEREA

AREAS A SEREM PAVIMENTADAS

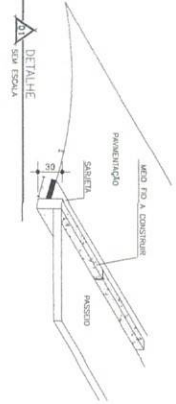
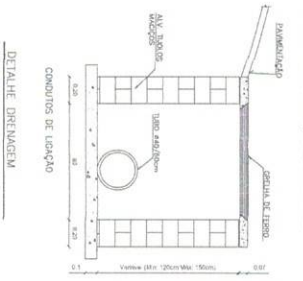
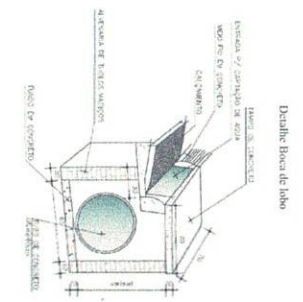
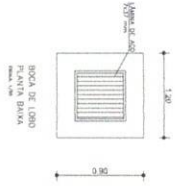
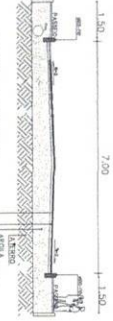
RUI CESAR SARETTA		PREFEITURA MUNICIPAL DE LAJEADO DO	
ENGR. CIVIL		Obr:	
CREA RS 80.020-D		PAVIMENTAÇÃO COM PEDRAS IRREG	
Resp. Técnico		Local	
RUA JOSÉ TELES DE MATOS LAUJEADO		RUA JOSÉ TELES DE MATOS LAUJEADO	
01		TRECHO 2	
PRANCHA:		Conteúdo:	
01		LOCALIZAÇÃO	
DATA:	ESCALA:	AREA:	DESENH:
OUTUBRO/2021	INDICADA	973,30 m ²	



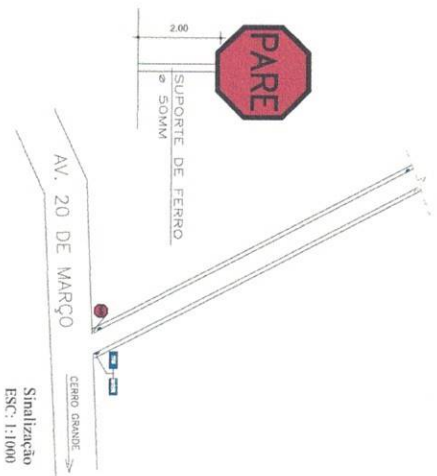
PERFIL LONGITUDINAL
ESCALA: 1/1000



CABALOTE TRANSVERSAL
TRECHO 2

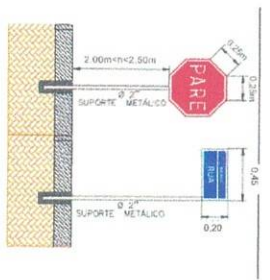


<p>RUI CESAR SABETTA</p> <p>ENG.º CIVIL</p> <p>CREA RS 80.000-D</p> <p>Resp. Técnico</p>	<p>PREFEITURA MUNICIPAL DE LAJEADO DO SOUTH</p> <p>Obra:</p> <p>PAVIMENTAÇÃO COM PEDRAS IRREGULARES</p> <p>Local: RUA JOSÉ TELES DE MATOS LAJEADO DO SOUTH</p> <p>TRECHO 2</p> <p>Conteúdo:</p> <p>PLUVIAL - PLANTA BAAACORTE/PERFIL</p>
<p>PRANCHAS:</p> <p>02</p> <p>DATA:</p> <p>OUTUBRO/2021</p>	<p>ESCALAS:</p> <p>INDICADA</p> <p>ÁREA:</p> <p>973,00 m²</p>

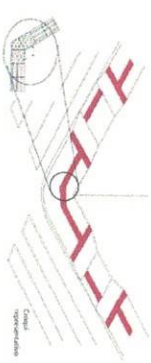
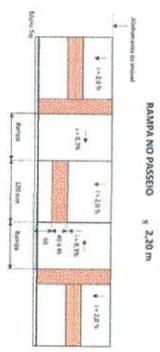


Simulação
Esc: 1:1000

DETALHE SIMULAZÃO VERTICAL
SR 500x4



Detalhe rampa de acessibilidade



RUI CESAR SARETTA ENG.º CIVIL	PRANCHA: 03	DATA: OUTUBRO/2021	ESCALA: INDICADA	ÁREA: 97,30 m ²	DESENHO: ÁREA
PREFETURA MUNICIPAL DE LAJEADO DO Ouro	CONTEÚDO: SIMULAZÃO	Local: RUA JOSÉ TRILLES DE MATOS LAJEADO DO TRECHO 2			
CREA RS. 01020-0					
Resp Técnico					